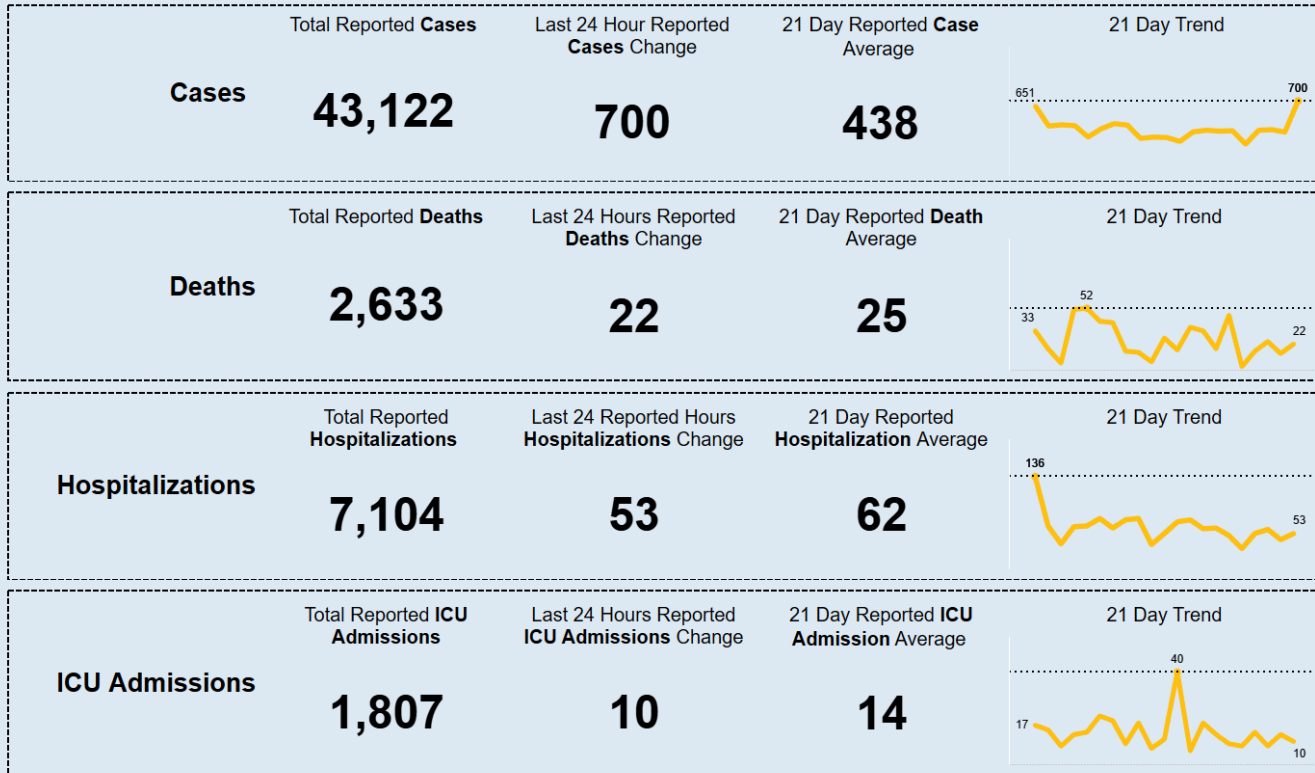


# COVID - 19 | Key Indicators

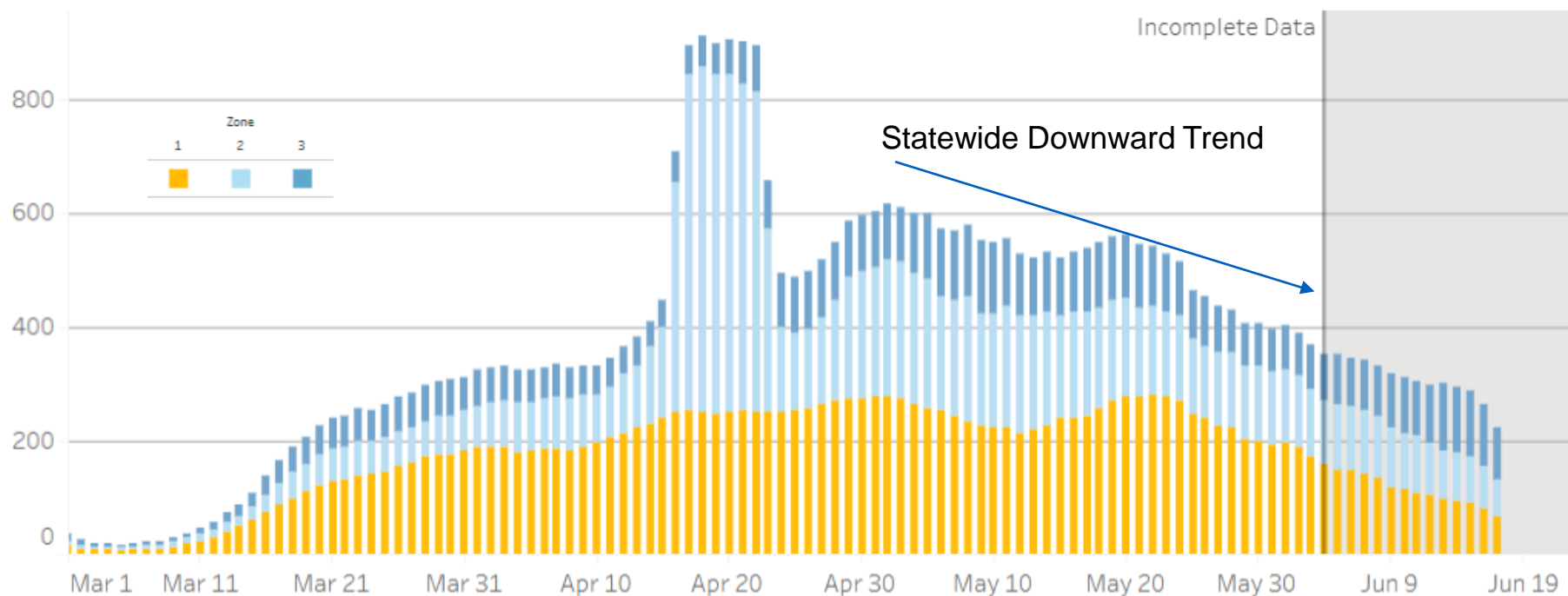
Last Updated: 06-18-20



All dates are based when an indicator is reported and will not match data in other COVID-19 dashboards provided by the Ohio Department of Health. All other dashboards are based on onset date, date of hospitalization, or date of death.

# Statewide Cases Are Decreasing

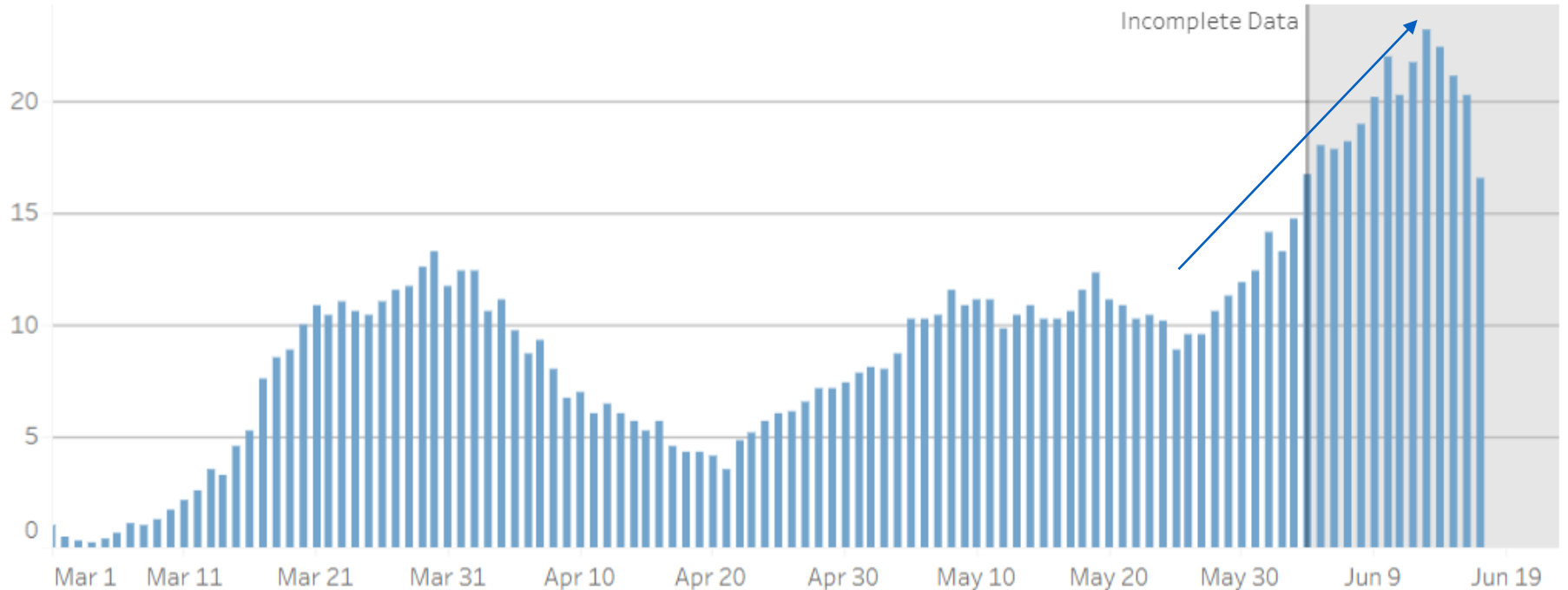
Cases | 7 Day Average



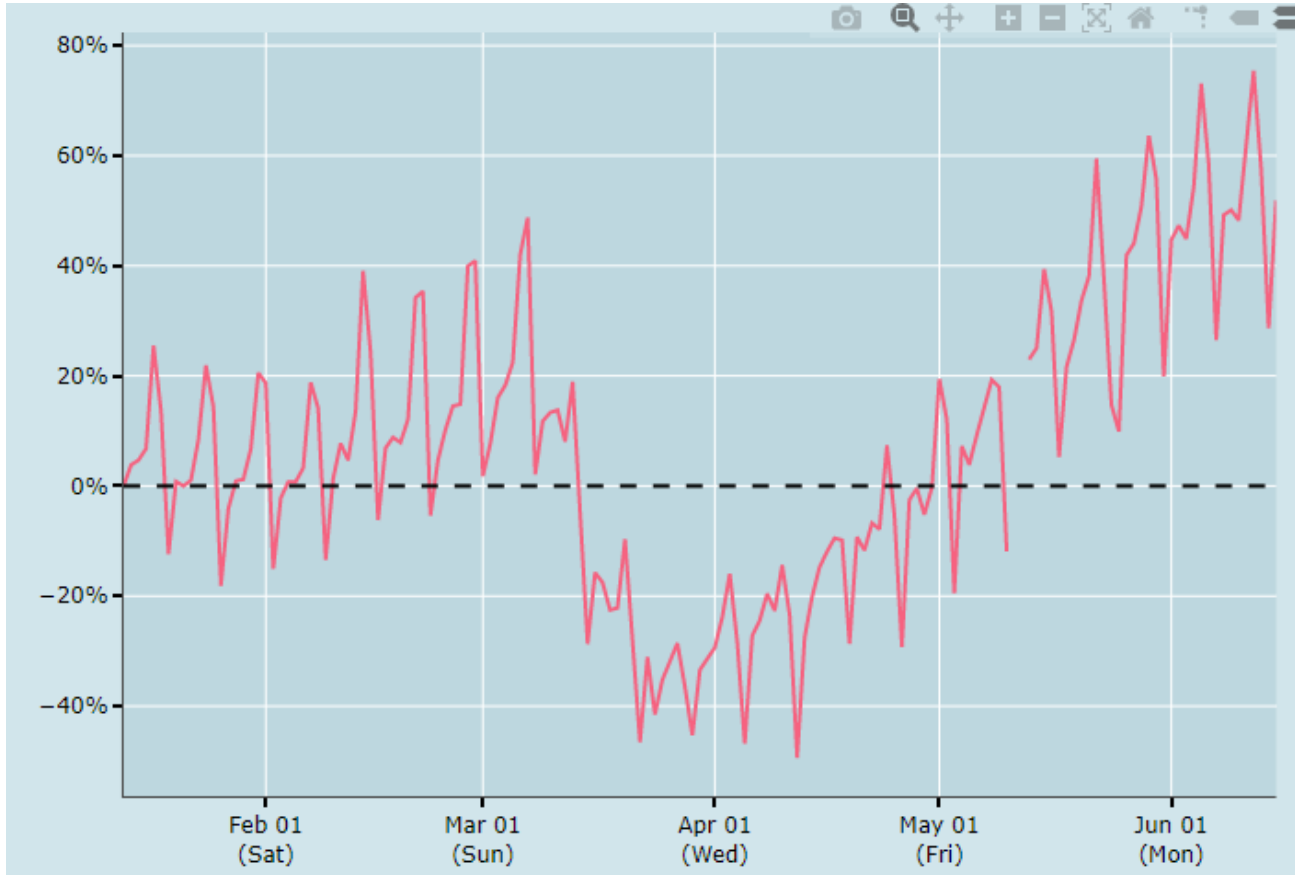
# Montgomery County

Cases | 7 Day Average

Cases have been increasing from May 25 to June 13

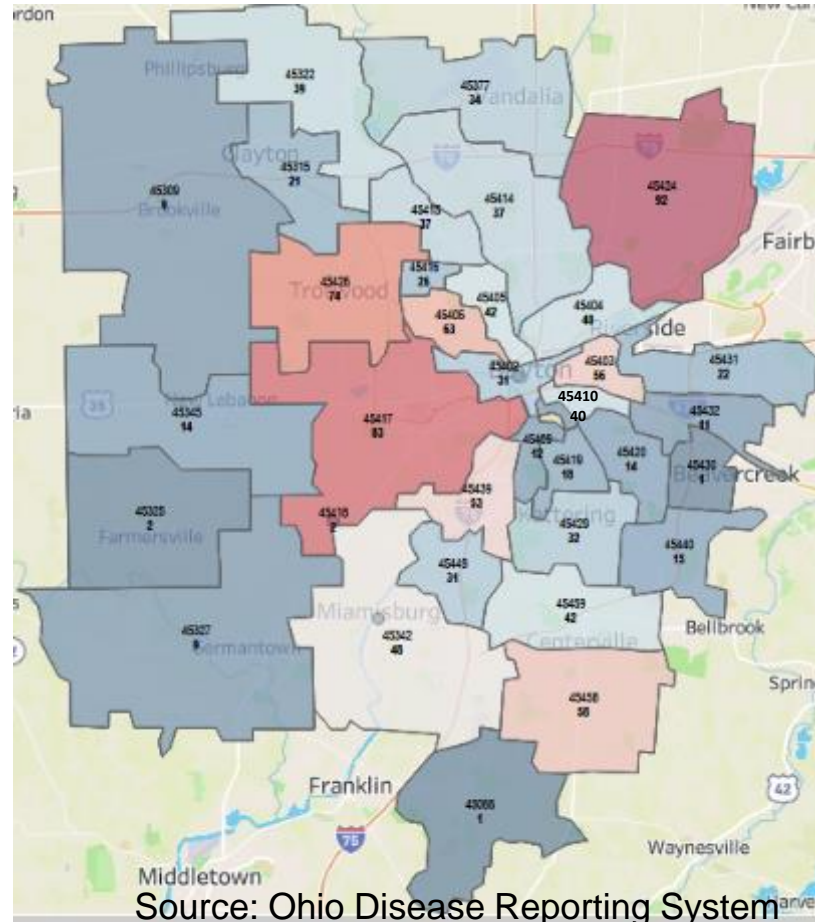


# Montgomery County Mobility



Driving mobility has surpassed Pre-COVID-19 levels

# Montgomery County Zip Codes



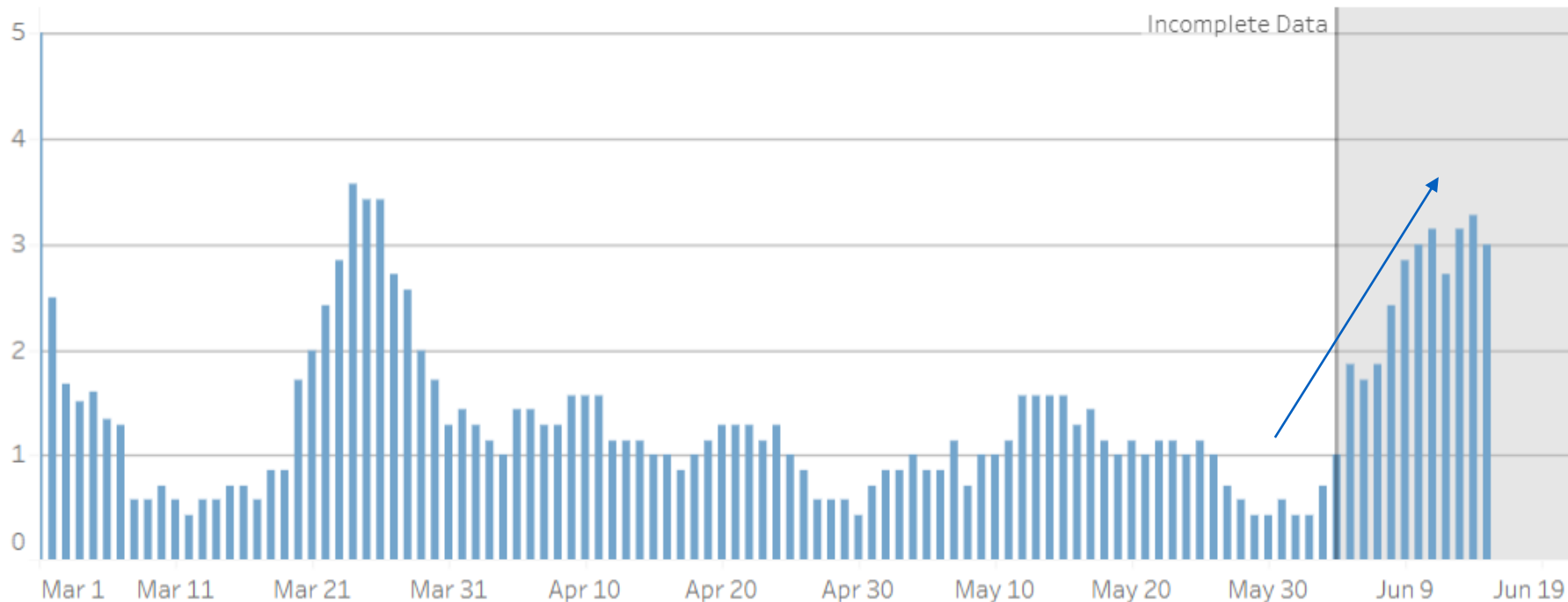
Top 3 Zip Codes:

1. 45424
2. 45417
3. 45426

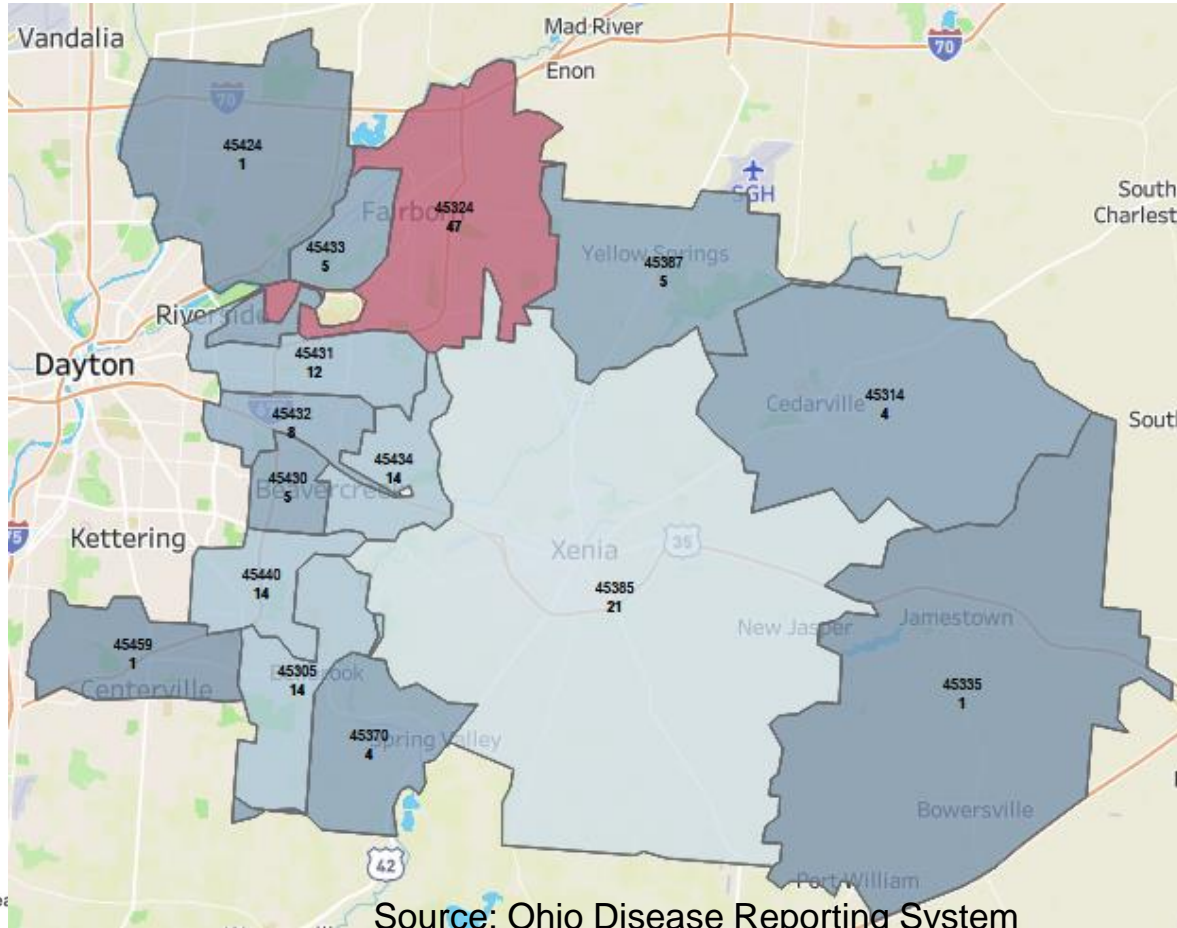
# Greene County

Cases | 7 Day Average

Cases have been increasing from June 2 to June 14



# Greene County Zip Codes

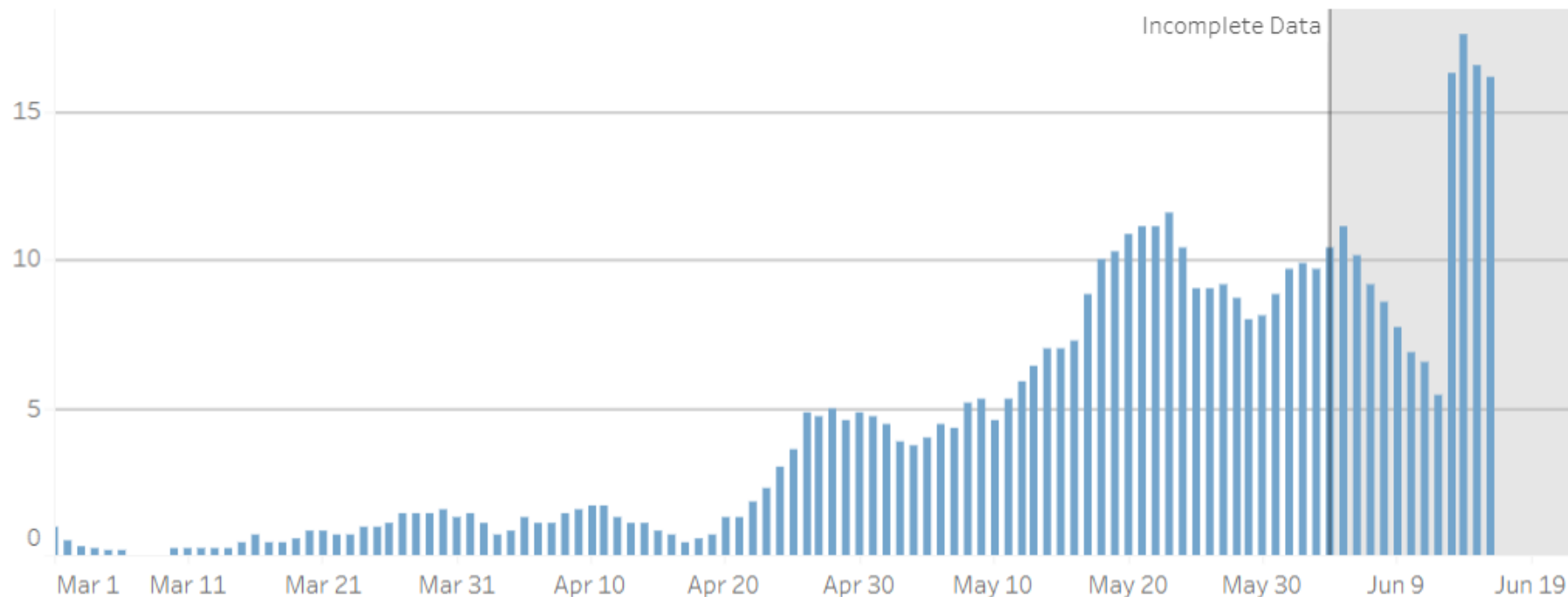


Top 2 Zip Codes:  
1. 45324  
2. 45385

# Clark County

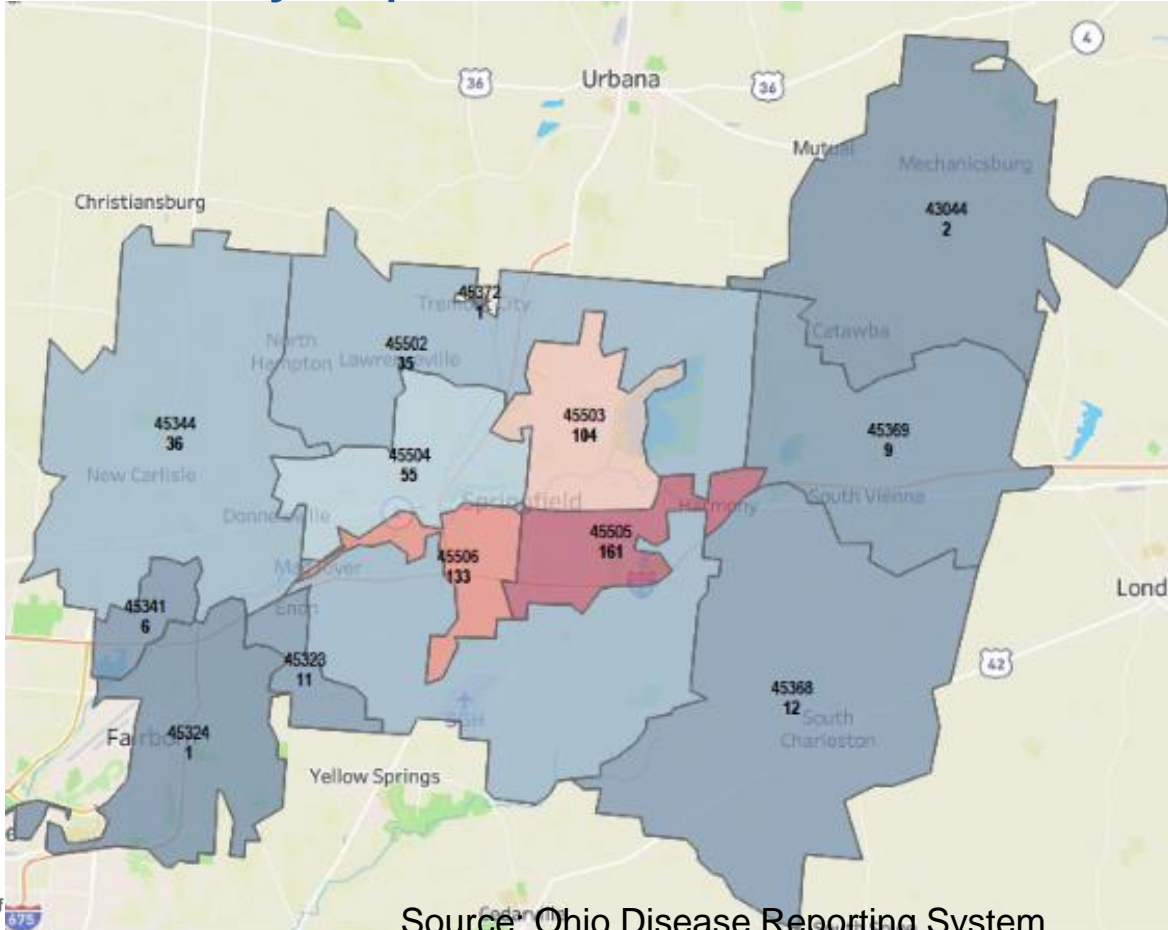
Cases | 7 Day Average

Cases have been increasing from June 13 to June 16





# Clark County Zip Codes



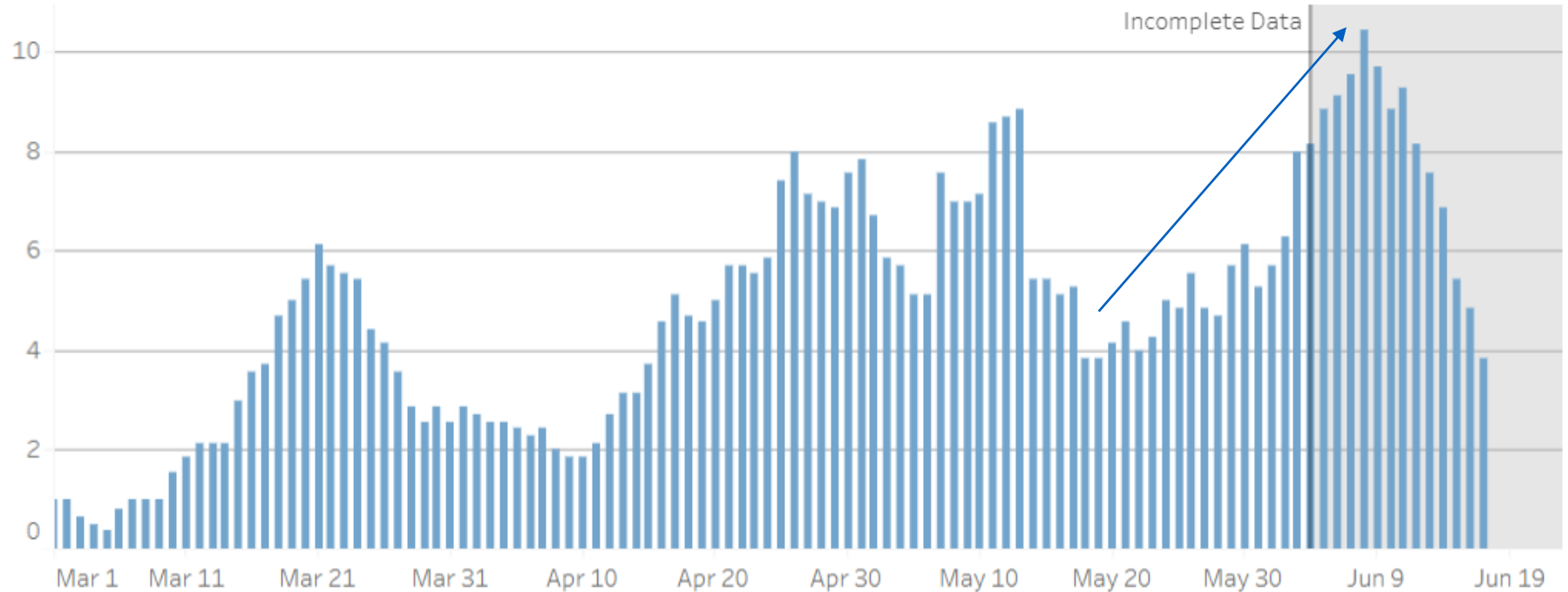
Top 3 Zip Codes:

1. 45505
2. 45506
3. 45503

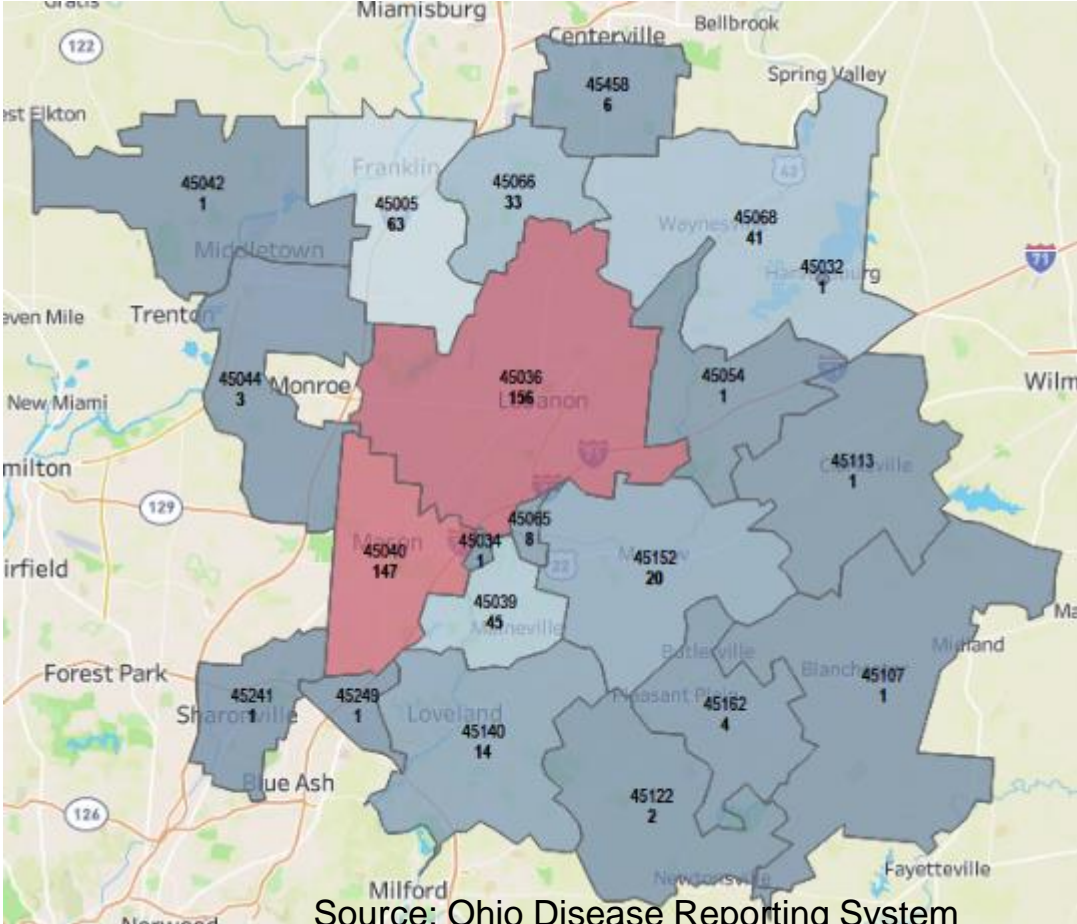
# Warren County

Cases | 7 Day Average

Cases have been increasing from May 18 to June 8



# Warren County Zip Codes

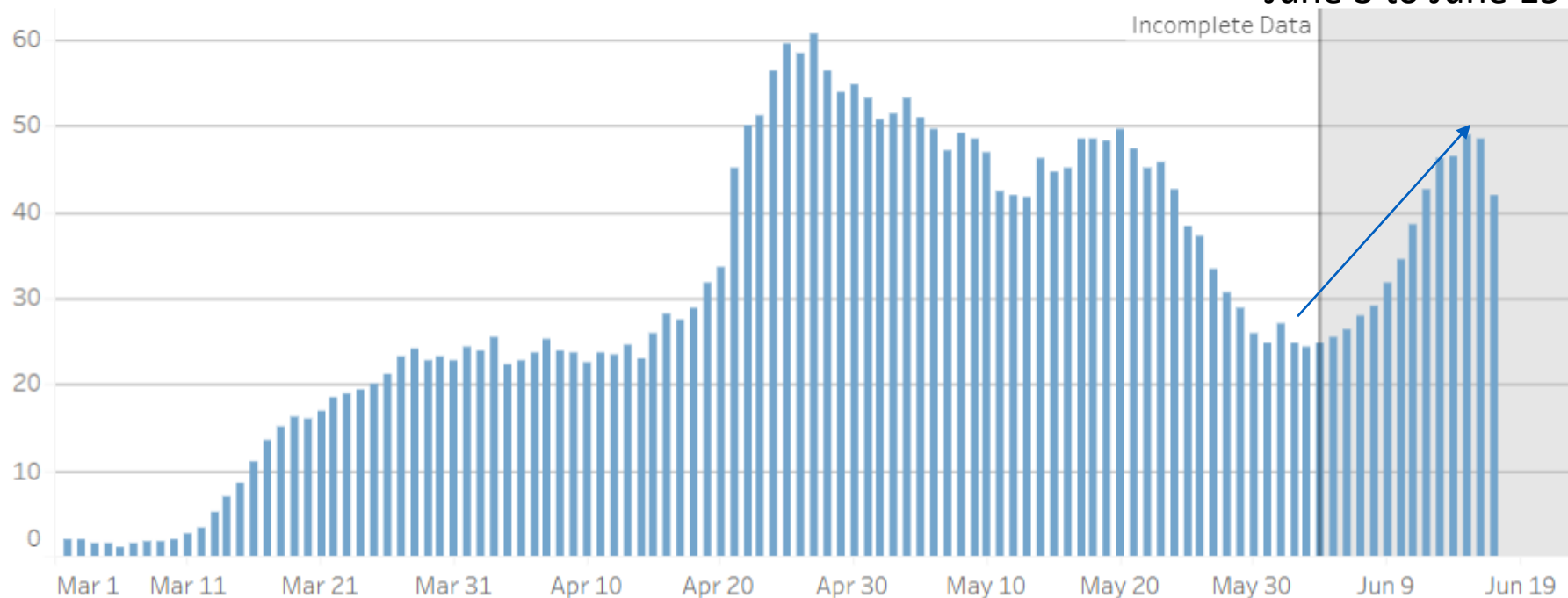


- Top 2 Zip Codes:
1. 45036
  2. 45040

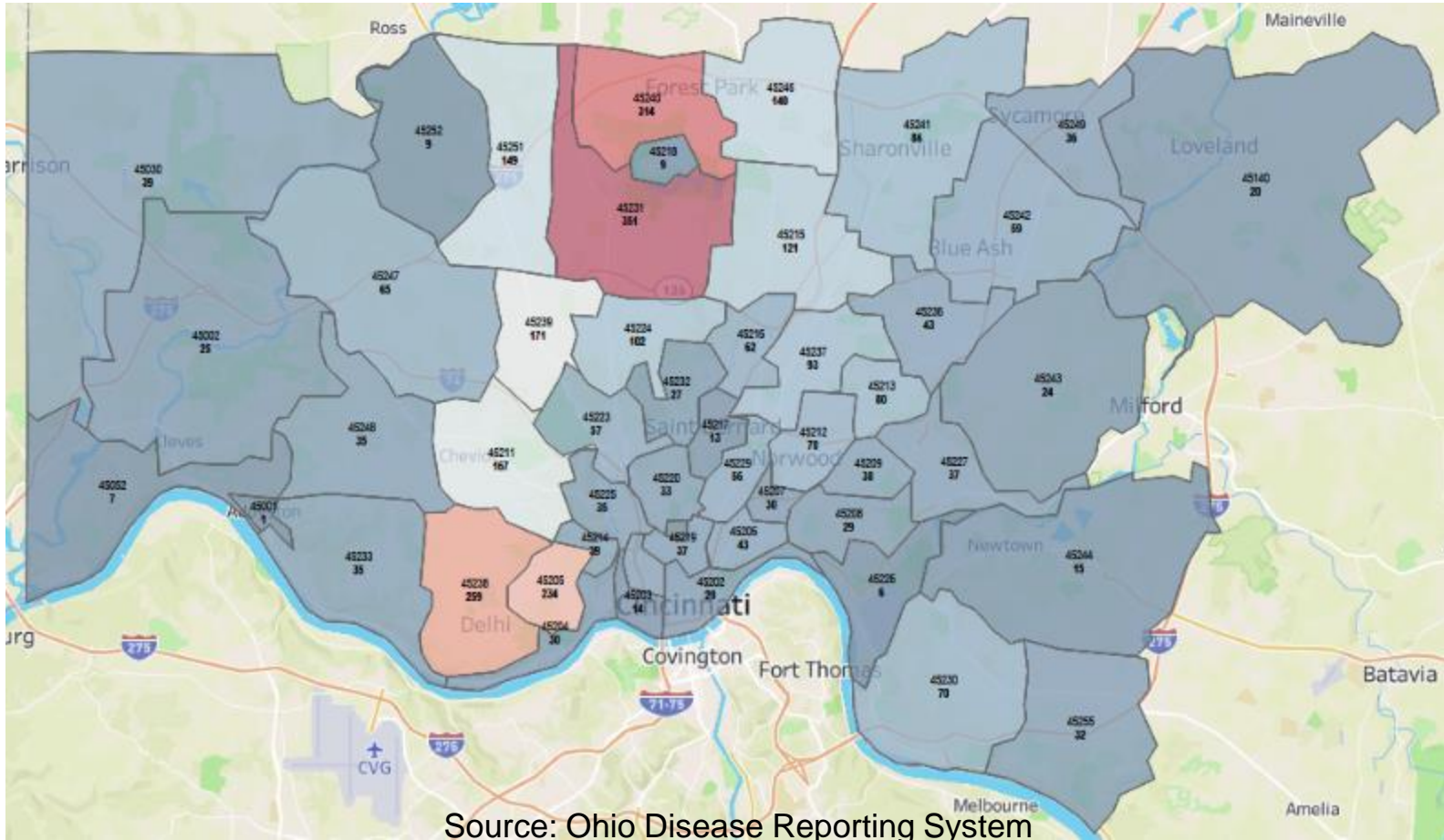
# Hamilton County

Cases | 7 Day Average

Cases have been increasing from June 3 to June 15



# Hamilton County Zip Codes



Top 3 Zip Codes:

1. 45231
2. 45240
3. 45238

Source: Ohio Disease Reporting System