

County Map | Cases

Select a County To Filter Dashboard

Case Classification Status

Filter all views by case classification

(All) Total Cases

View By

Pick an option to view in map

Cases

County Search

Search a county to highlight

Highlight County

Ethnicity

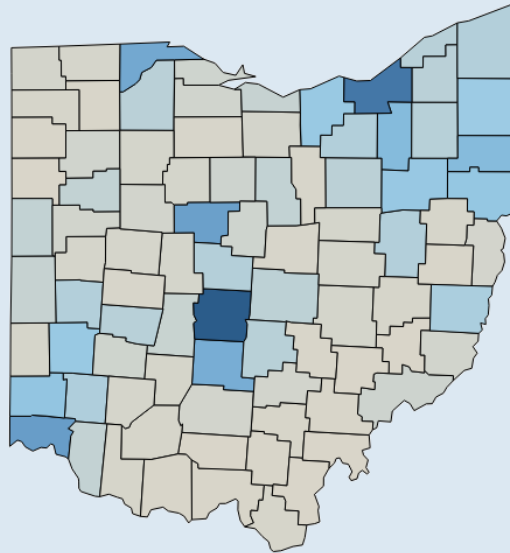
Select an ethnicity to filter the dashboard

(All)

Race

Select a race to filter the dashboard

(All)



© OpenStreetMap

Metrics | Cumulative and Daily Count

Cases

* Preliminary

37,758



View Count By:

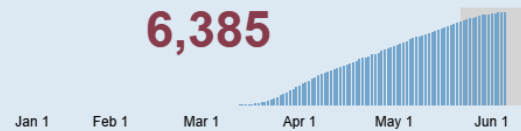
Select to view hospitalization counts by daily or cumulative

Cumulative Count

Hospitalizations

* Preliminary

6,385



Deaths **

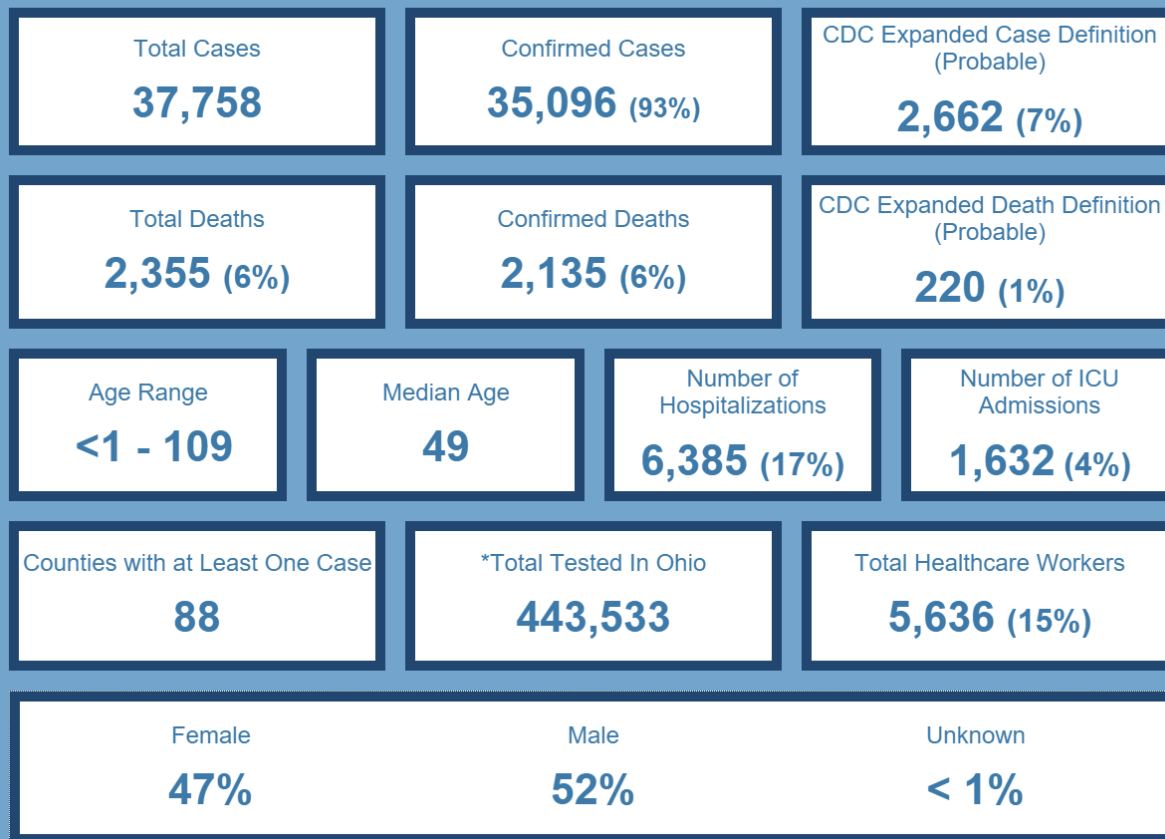
* Preliminary

2,355



Note: Totals include Confirmed and CDC Expanded Case Definition (Probable)

COVID – 19 | KEY METRICS



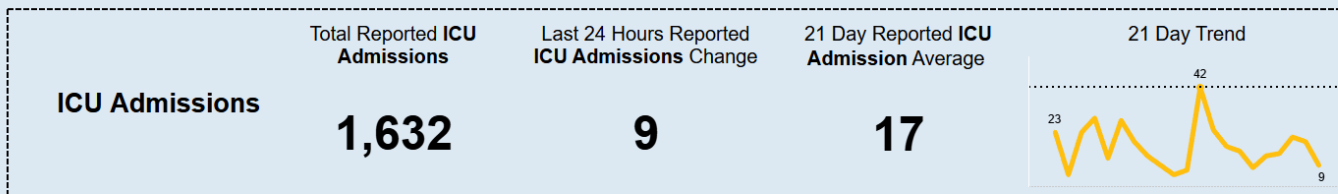
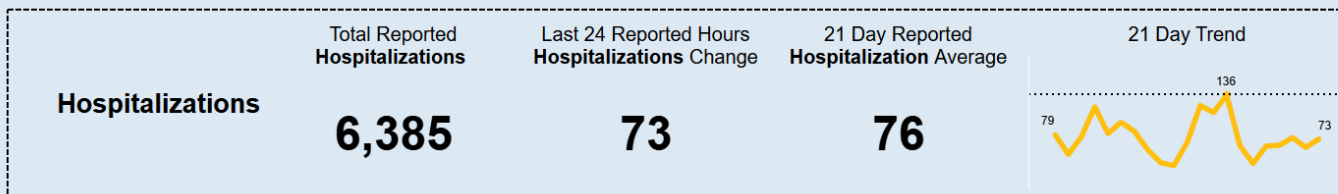
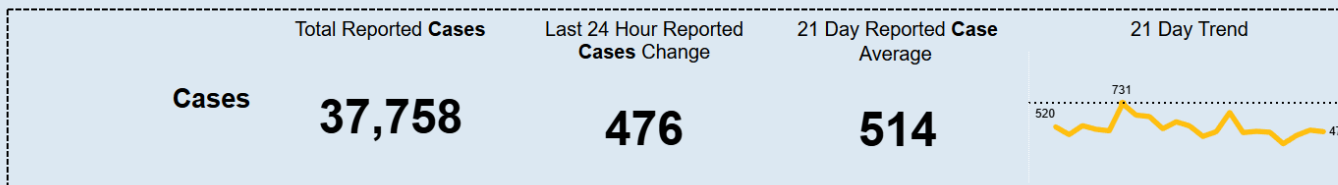
*Includes testing performed on Ohio residents reported to the Ohio Department of Health as of 6/5/2020 at 2PM



Department
of Health

COVID - 19 | Key Indicators

Last Updated: 06-05-20



All dates are based when an indicator is reported and will not match data in other COVID-19 dashboards provided by the Ohio Department of Health. All other dashboards are based on onset date, date of hospitalization, or date of death.

Note: Totals include Confirmed and CDC Expanded Case Definition (Probable)

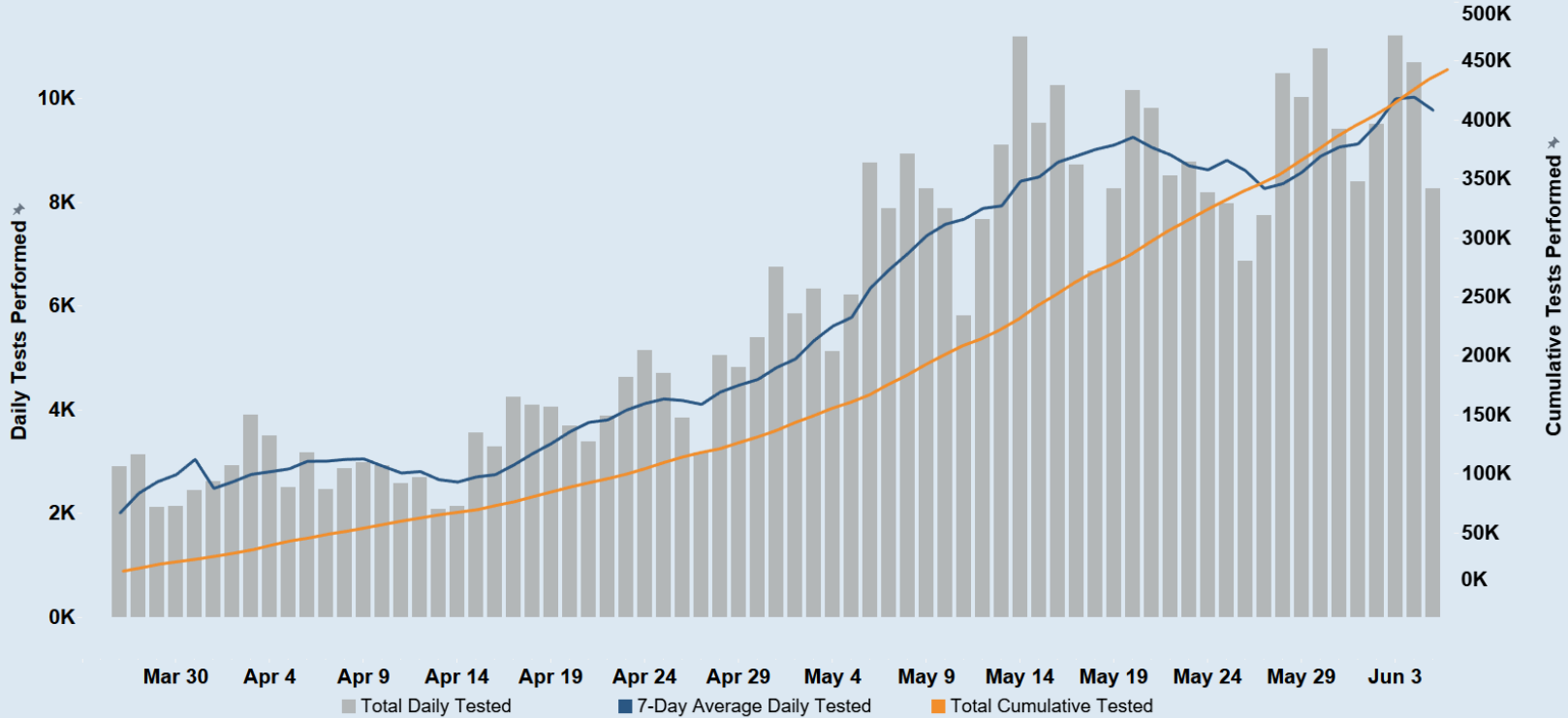


Department of Health

COVID - 19 | Total Test Performed

Last Updated: 06-05-20

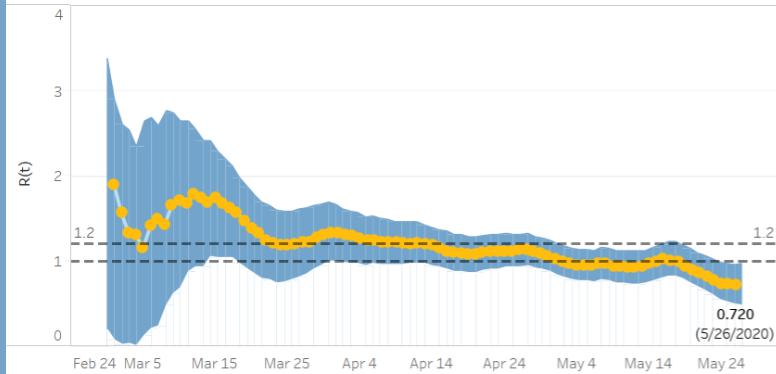
Total COVID - 19 Tests Performed - Ohio



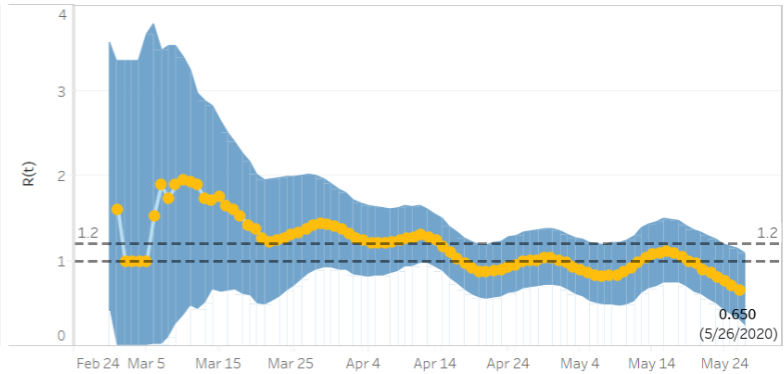
Department of Health

COVID-19 | Reproduction Number

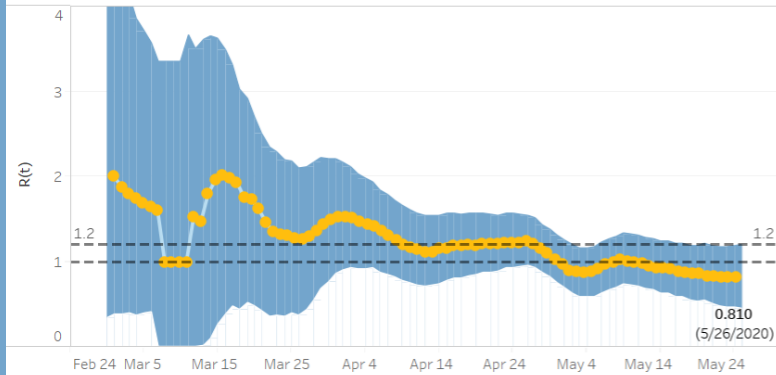
Ohio



Zone 1



Zone 2



Zone 3

