

County Map | Cases

Select a County To Filter Dashboard

Case Classification Status

Filter all views by case classification

(All) Total Cases

View By

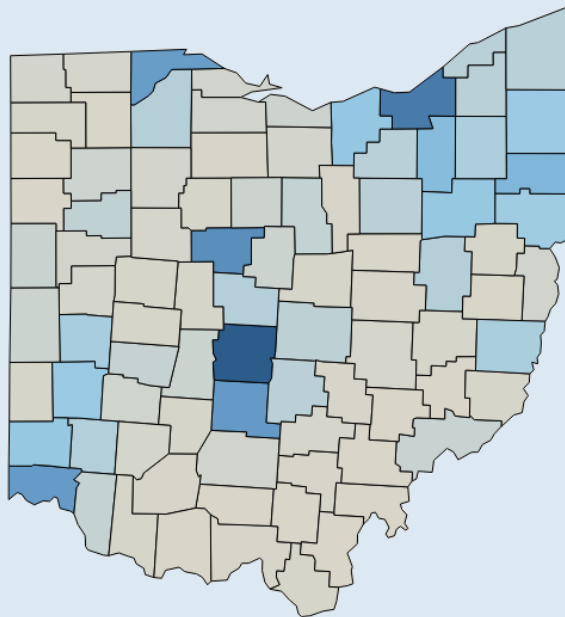
Pick an option to view in map

Cases

County Search

Search a county to highlight

Highlight County



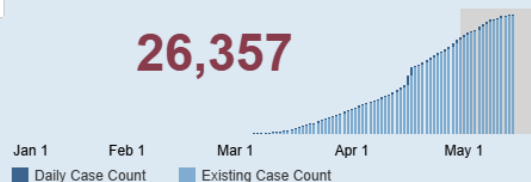
© OpenStreetMap

Metrics | Cumulative and Daily Count

Cases

26,357

* Preliminary



View Count By:

Select to view hospitalization counts by daily or cumulative

Cumulative Count

Hospitalizations

4,718

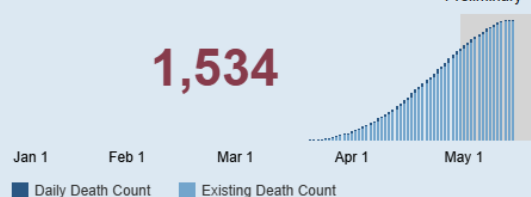
* Preliminary



Deaths **

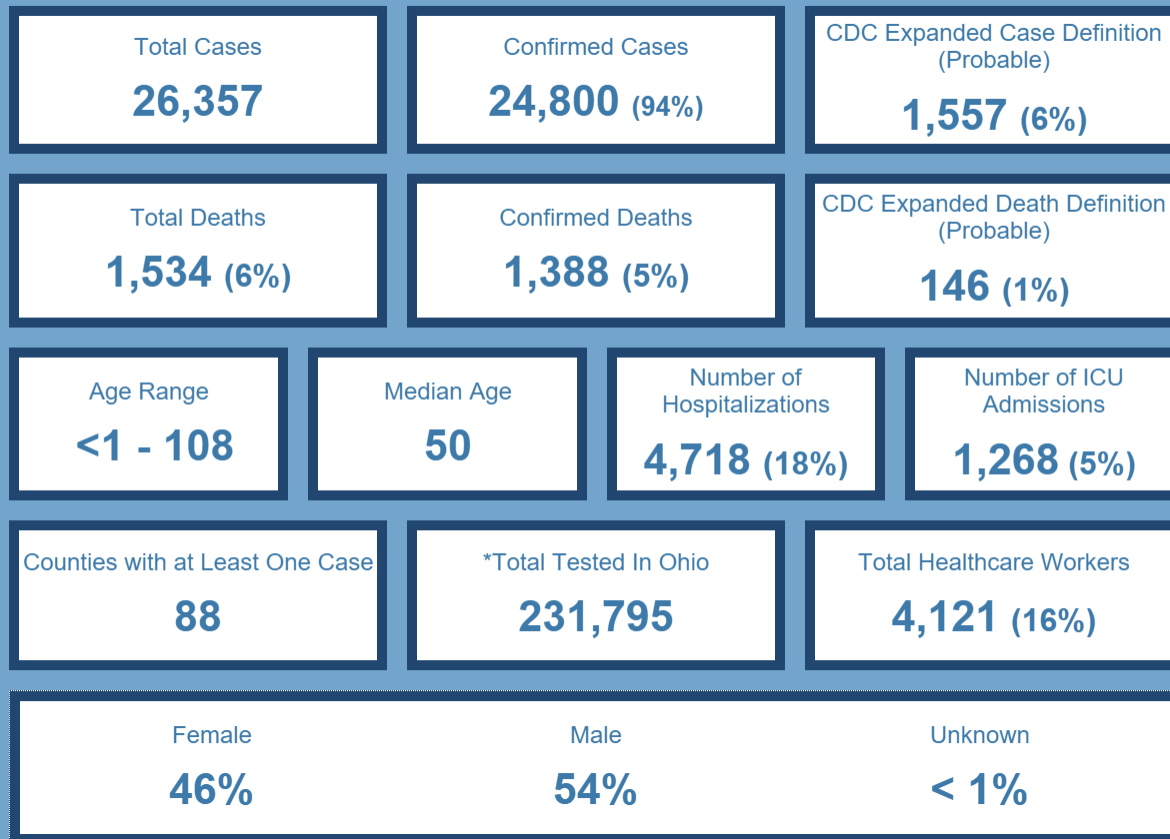
1,534

* Preliminary



Note: Totals include Confirmed and CDC Expanded Case Definition (Probable)

COVID – 19 | KEY METRICS



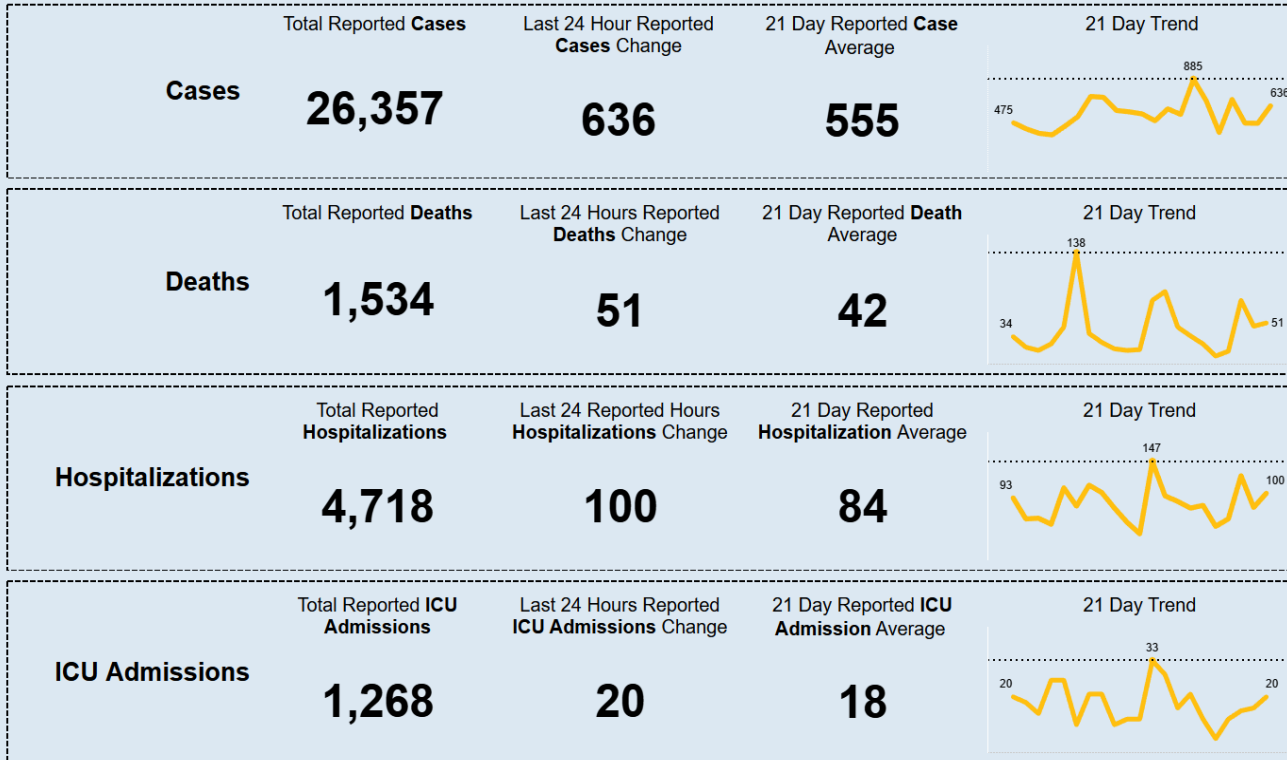
*Includes testing performed on Ohio residents and voluntarily reported to the Ohio Department of Health as of 5/14/2020 at 2PM



Department
of Health

COVID - 19 | Key Indicators

Last Updated: 05-14-20



All dates are based when an indicator is reported and will not match data in other COVID-19 dashboards provided by the Ohio Department of Health. All other dashboards are based on onset date, date of hospitalization, or date of death.

Note: Totals include Confirmed and CDC Expanded Case Definition (Probable)



Department of Health

COVID - 19 | Total Test Performed

Last Updated: 05-14-20

Total COVID - 19 Tests Performed - Ohio

