

County Map | Cases

Select a County To Filter Dashboard

Case Classification Status

Filter all views by case classification

(All) Total Cases

View By

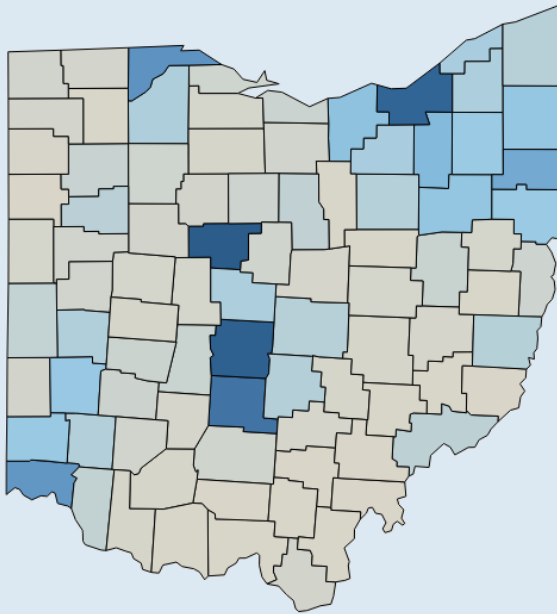
Pick an option to view in map

Cases

County Search

Search a county to highlight

Highlight County



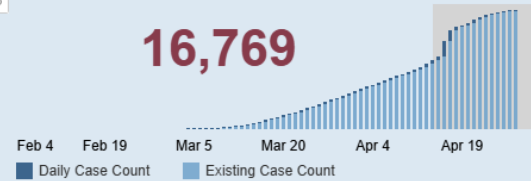
© OpenStreetMap

Metrics | Cumulative and Daily Count

Cases

16,769

* Preliminary



View Count By:

Select to view hospitalization counts by daily or cumulative

Cumulative Count

Hospitalizations

3,340

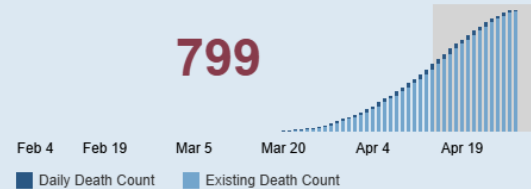
* Preliminary



Deaths **

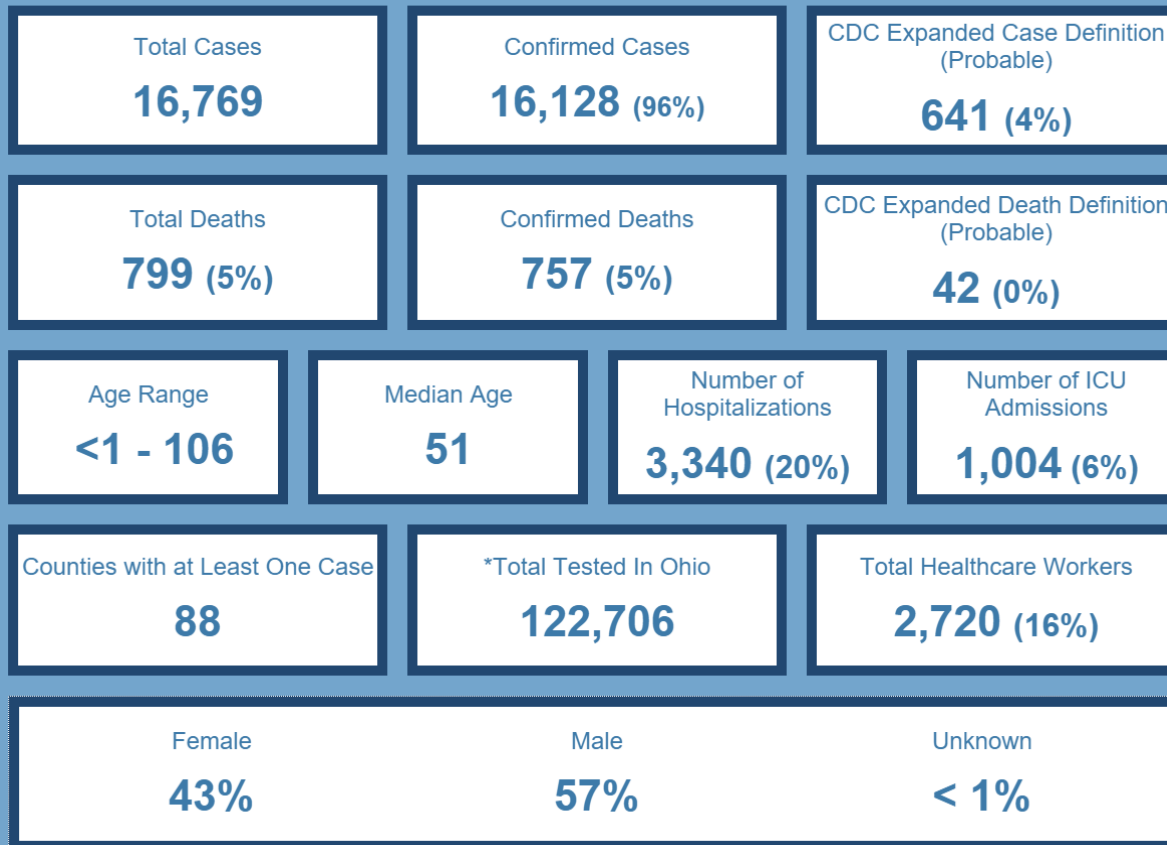
799

* Preliminary



Note: Totals include Confirmed and CDC Expanded Case Definition (Probable)

COVID – 19 | KEY METRICS



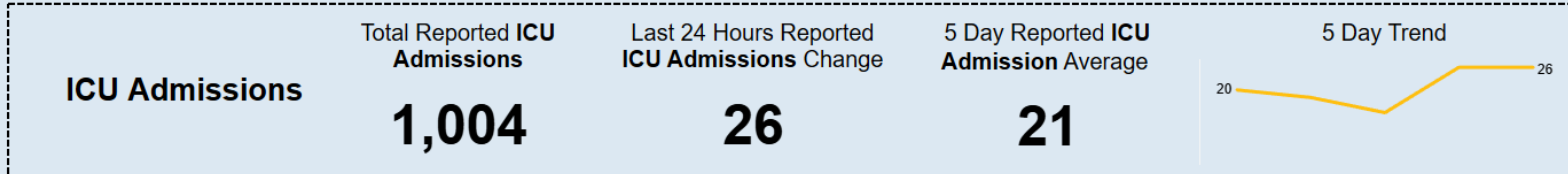
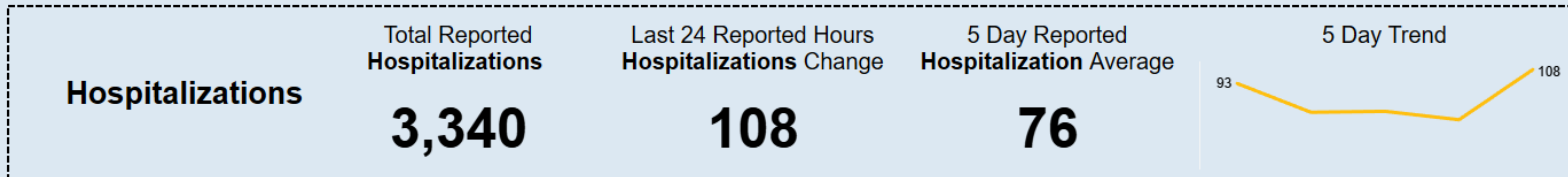
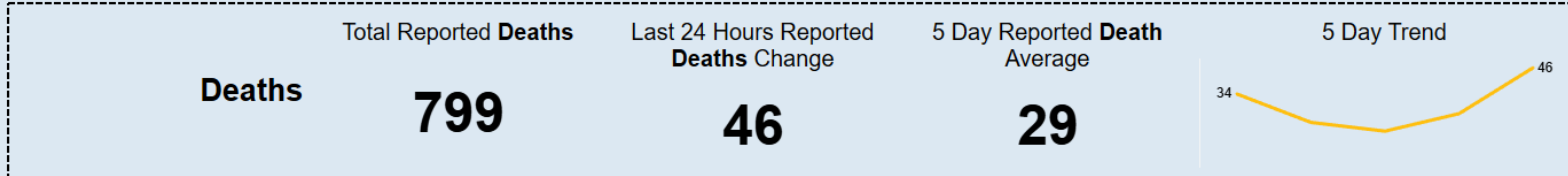
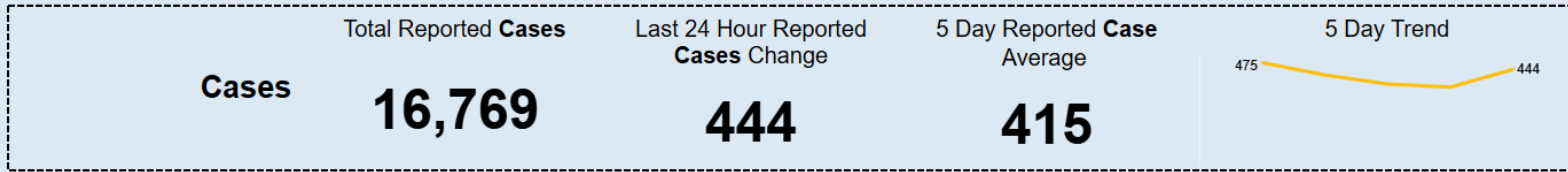
*Includes testing performed on Ohio residents and voluntarily reported to the Ohio Department of Health as of 4/28/2020 at 2PM



Department
of Health

COVID - 19 | Key Indicators

Last Updated: 04-28-20



All dates are based when an indicator is reported and will not match data in other COVID-19 dashboards provided by the Ohio Department of Health. All other dashboards are based on onset date, date of hospitalization, or date of death.

Note: Totals include Confirmed and CDC Expanded Case Definition (Probable)

COVID-19 Symptoms

Help prevent the spread of COVID-19

You may have COVID-19 if you:

Have one or both of these symptoms:

- Cough
- Shortness of breath/difficulty breathing

Have at least two of these symptoms:

- Fever
- Chills
- Repeated shaking with chills
- Muscle pain
- Headache
- Sore throat

Symptoms may be mild or severe and may appear two to 14 days after exposure to the virus.