

County Map | Cases

Select a County To Filter Dashboard

Case Classification Status

Filter all views by case classification

(All) Total Cases

View By

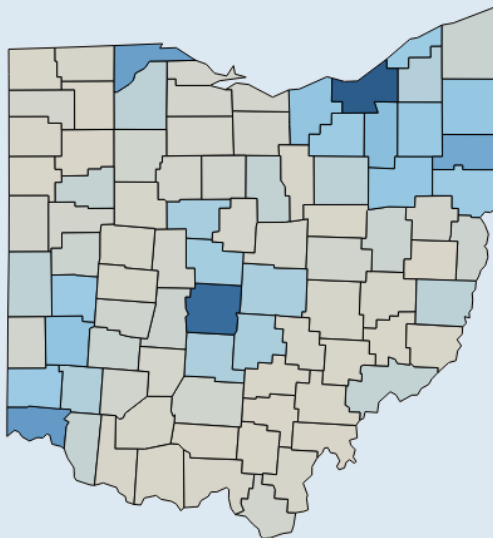
Pick an option to view in map

Cases

County Search

Search a county to highlight

Highlight County



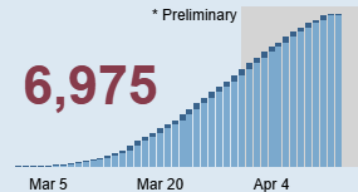
© OpenStreetMap

Metrics | Cumulative and Daily Count

Cases

* Preliminary

6,975



Feb 4 Feb 19

Daily Case Count

Existing Case Count

Hospitalizations

2,033

Deaths **

274



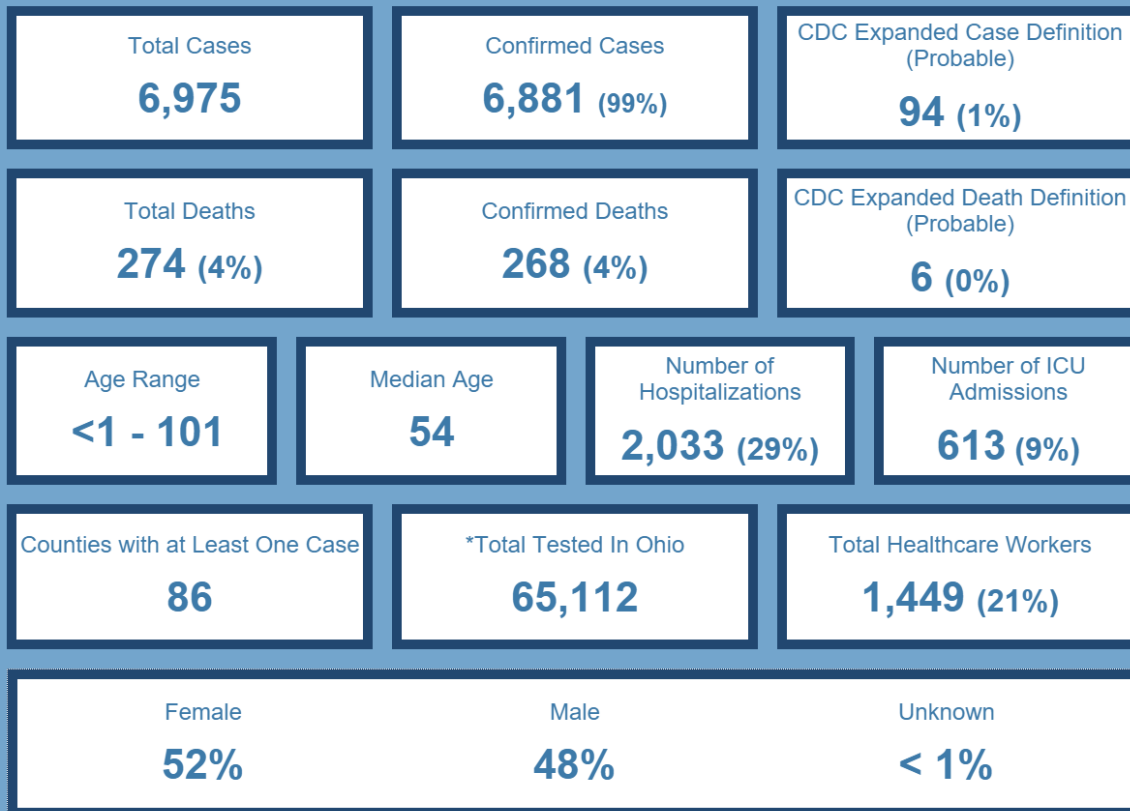
Feb 4 Feb 19

Daily Death Count

Existing Death Count

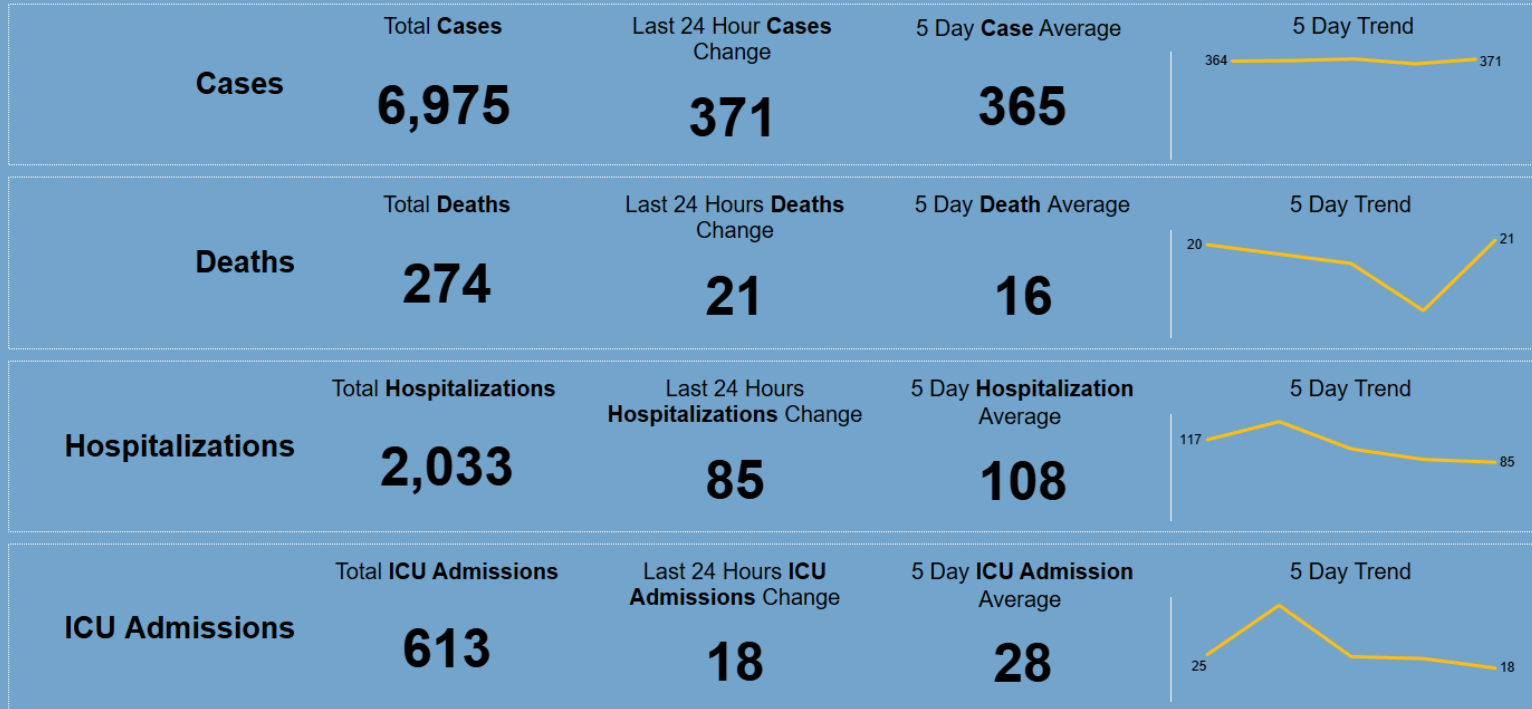
Note: Totals include Confirmed and CDC Expanded Case Definition (Probable)

COVID – 19 | KEY METRICS



COVID - 19 | Key Indicators

Last Updated: 04-13-20



All dates are based when an indicator is reported and will not match data in other COVID-19 dashboards provided by the Ohio Department of Health. All other dashboards are based on onset date, date of hospitalization, or date of death.

Note: Totals include Confirmed and CDC Expanded Case Definition (Probable)